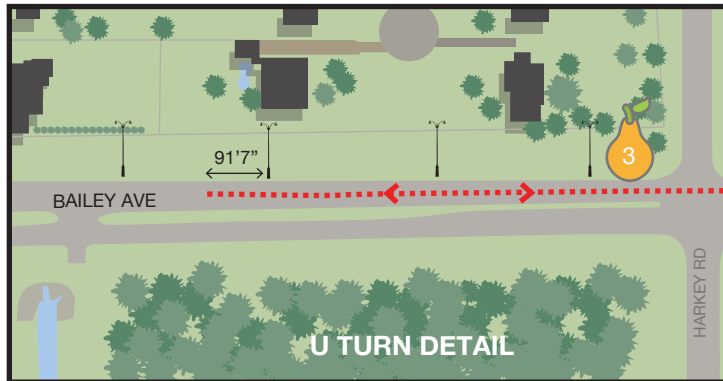
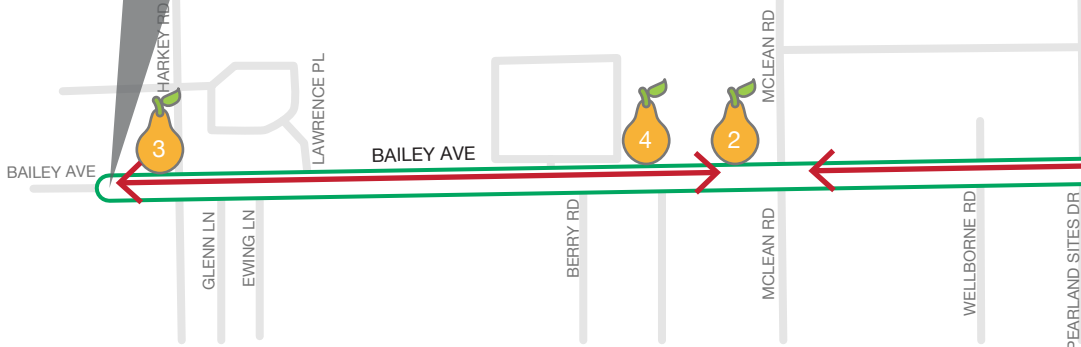
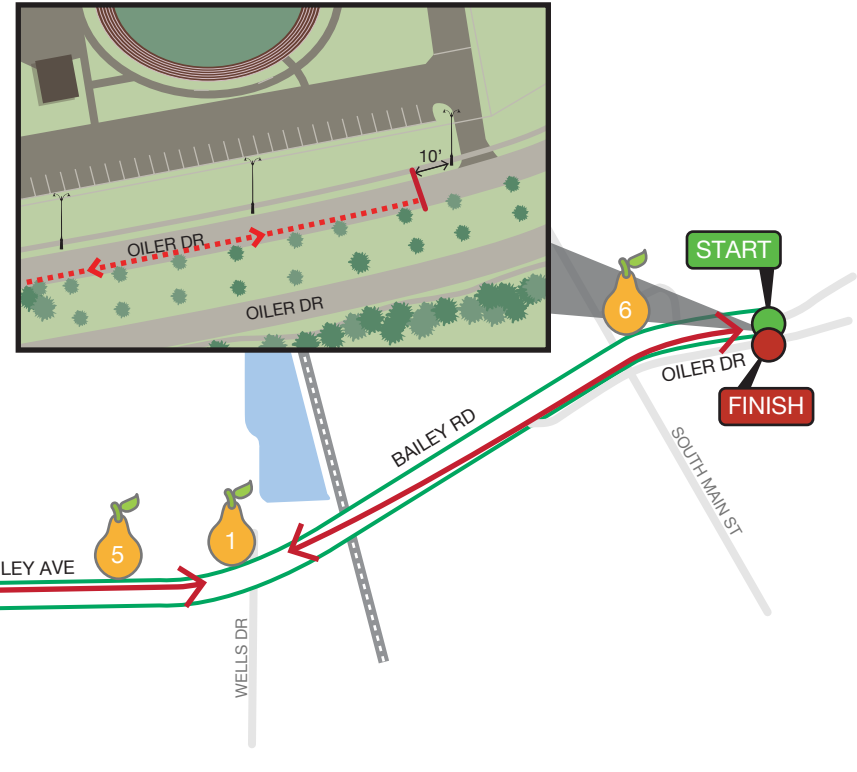




Pearland Rig 10K West
 10 km - USATF Certification TX18071LAB - Pearland, TX
 Effective June 9, 2018 to December 31, 2028
 Measured by Logan Burgess on May 31, 2018
 Map not to Scale - No Restrictions



N
 Map Not To Scale
 WGS84 GPS Datum



- Start / Finish** – (N29 32.258 W95 15.981) – WB Oiler Rd S of “The Rig” Football Stadium – 10’ W of lamp post 536276
- Mile 1** – (N29 31.882 W95 16.868) – Bailey Ave W of Wells Dr – 39’ E of lamp post 640422
- Mile 2** – (N29 31.856 W95 17.808) – Bailey Ave W of McLean Rd – 36’ E of lamp post 717914
- Mile 3** – (N29 31.841 W95 18.859) – Bailey Ave at Harkey Rd – 29’ W of traffic signal post at NW corner of intersection
- U Turn and 5K** – (N29 31.839 W95 18.966) – Bailey Ave W of Harkey Rd – 91’7” W of lamp post 717858
- Mile 4** – (N29 31.850 W95 18.076) – Bailey Ave – 12’ E of lamp post 717902
- Mile 5** – (N29 31.869 W95 17.080) – Bailey Ave – 19’ E of lamp post 640428
- Mile 6** – (N29 32.221 W95 16.188) – Oiler Dr - 66’ W of lamp post 640422

Measured by Logan Burgess
 USATF / RRTC Course Certifier
 AIMS / IAAF Level A Measurer



Road Running Technical Council
USA Track & Field

Measurement Certificate



Name of the course Pearland Rig 10K West Distance 10 km

Location (state) TX (city) Pearland

Type of course: road race calibration course

Measuring method: bicycle steel tape electronic distance meter

Measured by (name, address, phone & e-mail) Logan A Burgess - loganaburgess@yahoo.com

614 Stillmeadow Dr, Richardson, TX 75081 - 214.803.7800

Race contact (name, address, phone & e-mail) Pearland Parks & Recreation - www.pearlandparks.com

4141 Bailey Rd, Pearland, TX 77584 - 281.412.8900

Date(s) when course measured: May %%, 2018

Number of measurements of entire course: 2 Course Configuration: Out and Back

Elevation (meters above sea level) Start 18 m Finish 18 m Highest 26 m Lowest 16 m

Straight line distance between start & finish 0 Drop 0 m/km Separation 0 %

Type of surface: paved 100 % dirt 0 % gravel 0 % grass 0 % track 0 %

Effective date of certification: June 9, 2018 Certification code: TX18071LAB

Notice to Race Director: Use this Certification Code in **all** public announcements relating to your race.

Be It Officially Noted That

Based on examination of data provided by the above named measurer, the course described above and in the map attached is hereby certified as reasonably accurate in measurement according to the standards adopted by the Road Running Technical Council. If **any** changes are made to the course, this certification becomes void, and the course must then be recertified.

Verification of Course — In the event a National Open Record is set on this course, or at the discretion of USA Track & Field, a verification remeasurement may be required to be performed by a member of the Road Running Technical Council. If such a remeasurement shows the course to be short, then all pending records will be rejected and the course certification will be cancelled.

This certification expires on December 31 in the year 2028

AS NATIONALLY CERTIFIED BY:

Date: June 9, 2018

Logan Burgess – USATF/RRTC Certifier

614 Stillmeadow Drive, Richardson, TX 75081 - loganaburgess@yahoo.com - 214.803.7800